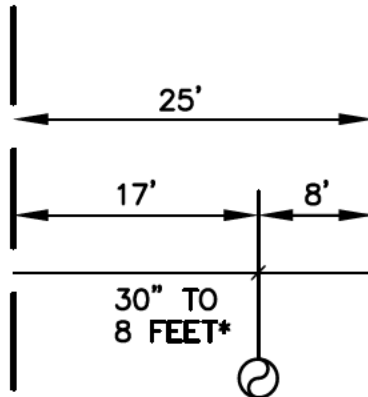


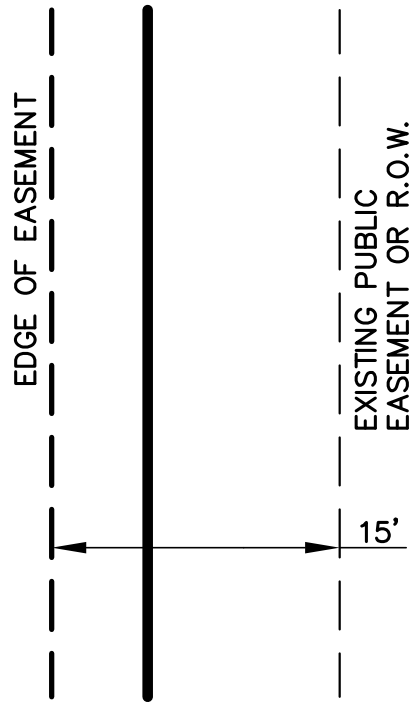
PLAN VIEW
Not to Scale



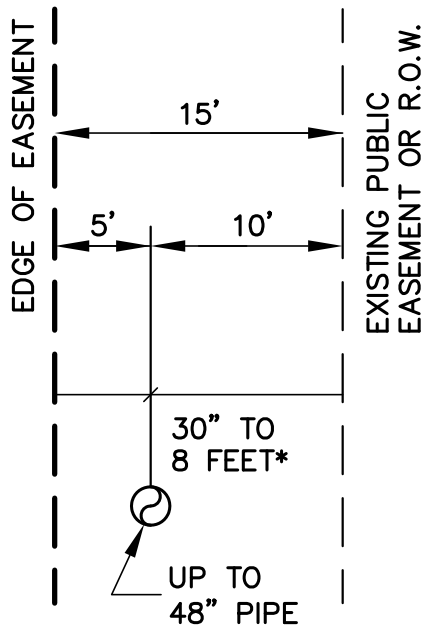
SECTION VIEW
Not to Scale

* NOTE: IF THE PIPELINE IS DEEPER THAN 8 FEET IT MAY REQUIRE A LARGER EASEMENT

TREATED OR RAW WATERLINE UP TO 48" DIAMETER
ACCESS TO BOTH ENDS OF EASEMENT OR A TURNAROUND AT THE END
25 FOOT WIDE



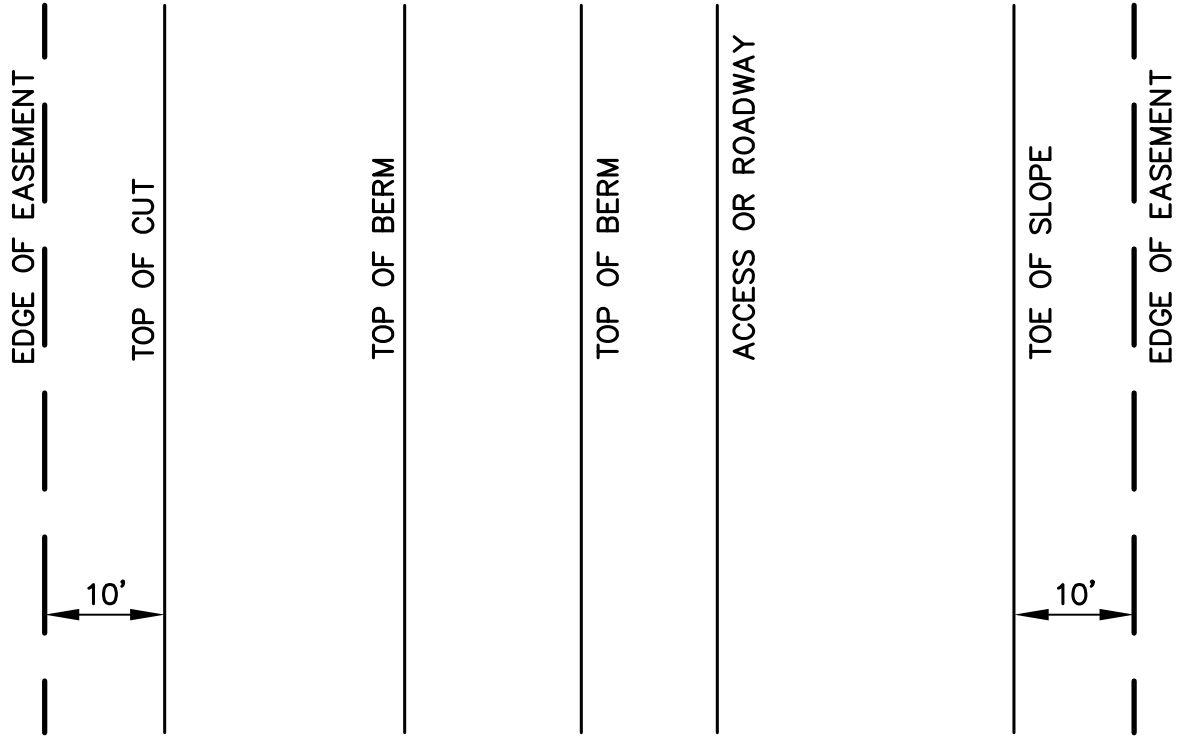
PLAN VIEW
Not to Scale



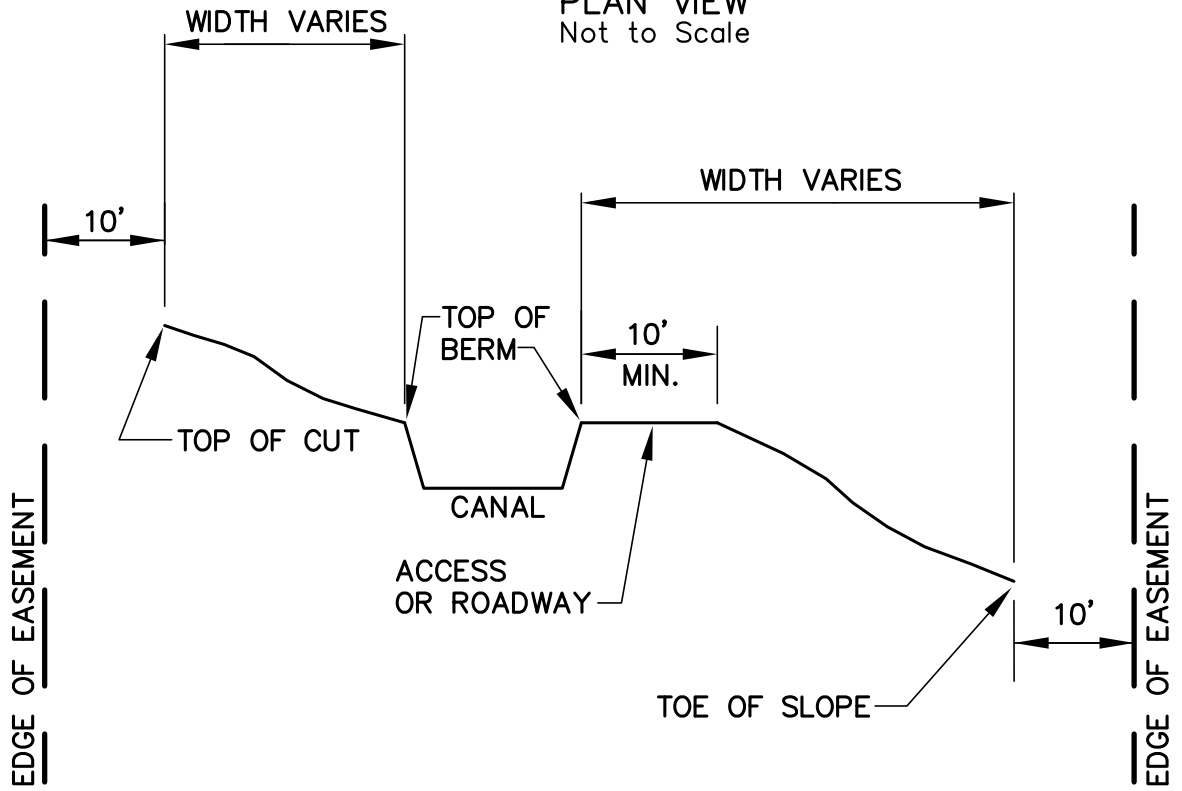
SECTION VIEW
Not to Scale

* NOTE: IF THE PIPELINE IS DEEPER THAN 8 FEET IT MAY REQUIRE A LARGER EASEMENT

TREATED OR RAW WATERLINE UP TO 48" DIAMETER



PLAN VIEW
Not to Scale

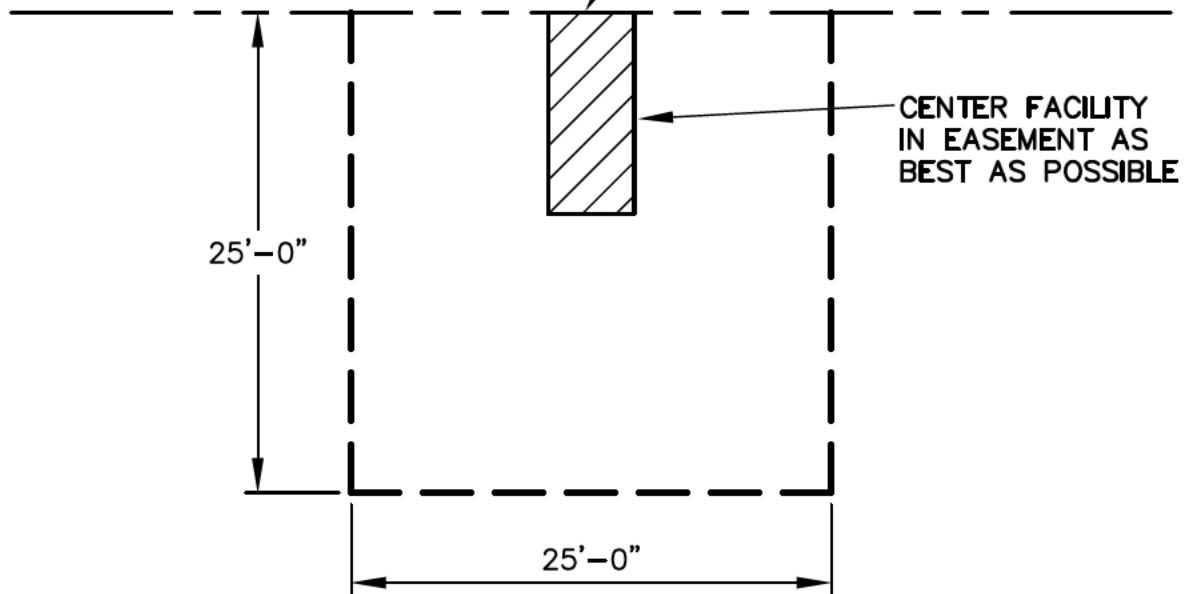


SECTION VIEW
Not to Scale

OPEN CANAL

NID PIPELINE

FACILITY SHALL ABUT PUBLIC
RIGHT OF WAY, DISTRICT EASEMENT
OR OTHER DOCUMENTED ACCESS SUPPORTING
UTILITY OPERATIONS AND MAINTENANCE



CENTER FACILITY
IN EASEMENT AS
BEST AS POSSIBLE

25'-0"

25'-0"

NOTE: EASEMENT SHALL BE STAKED BY A PROFESSIONAL LAND SURVEYOR
DURING CONSTRUCTION AND CONFIRMED BY NID INSPECTORS.

PRIVATE FIRE SERVICES
Not to Scale

BOARD REVIEW: 8-27-14